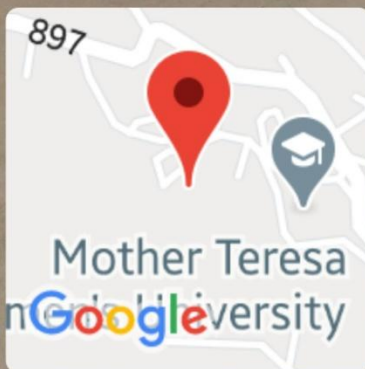


## Ultra Sonicator



Tamil Nadu, India

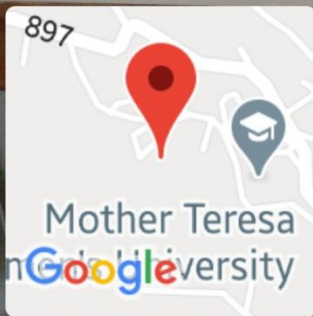

Attuvampatty, Tamil Nadu 624103, India

Lat N 10° 16' 10.38"

Long E 77° 28' 46.8984"

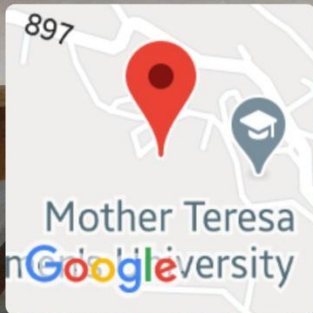
20/02/21 12:08 PM

## Florescent Spectrophotometer



Tamil Nadu, India  
Attuvampatty, Tamil Nadu 624103, India  
Lat N 10° 16' 10.38"  
Long E 77° 28' 46.8984"  
20/02/21 12:09 PM

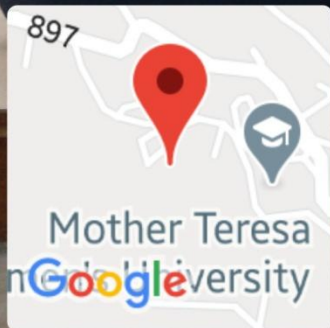
## UV-Visible Spectrophotometer



Tamil Nadu, India  
Attuvampatty, Tamil Nadu 624103, India  
Lat N 10° 16' 10.38"  
Long E 77° 28' 46.8984"  
20/02/21 12:09 PM

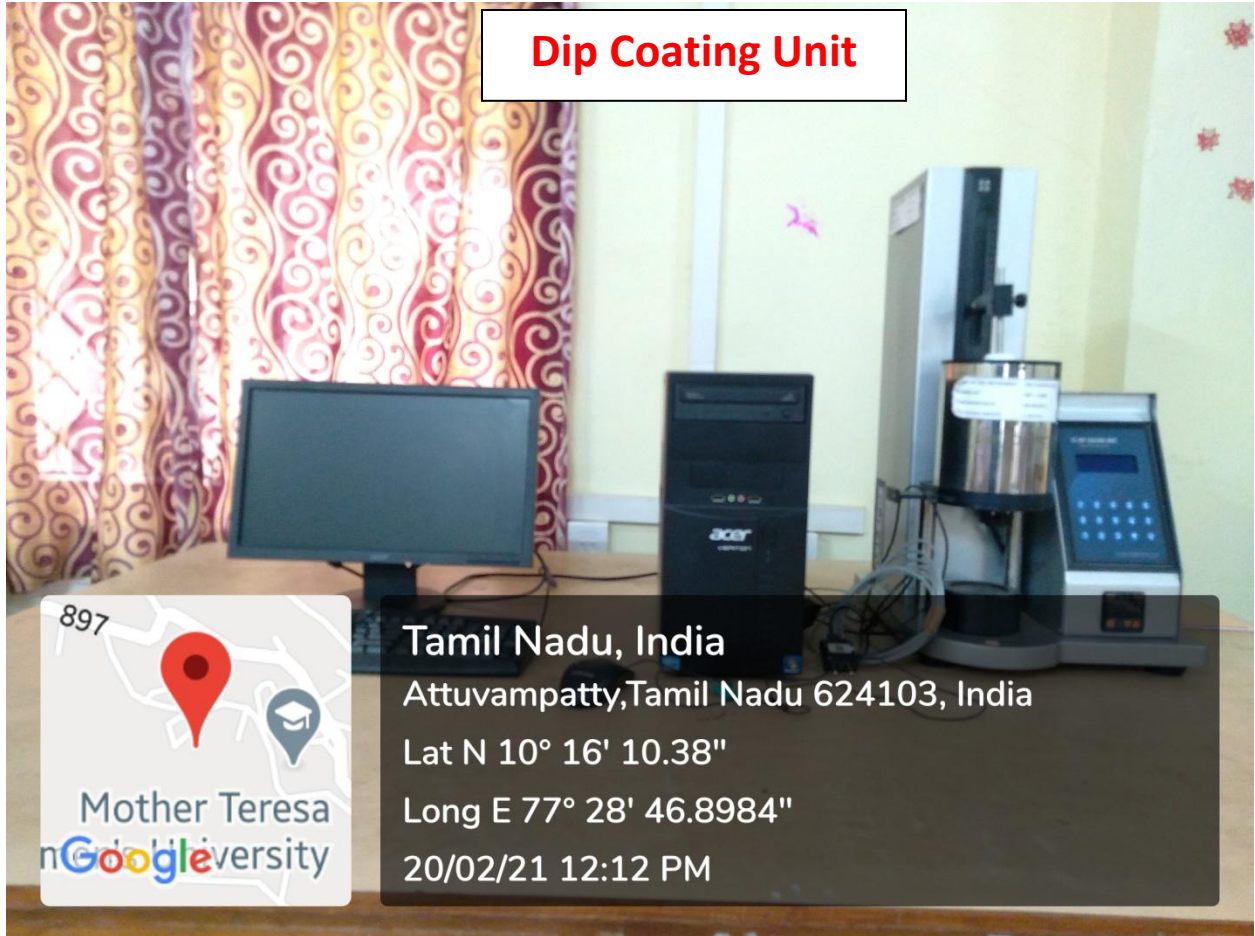


## Thermo gravimetric Analysis

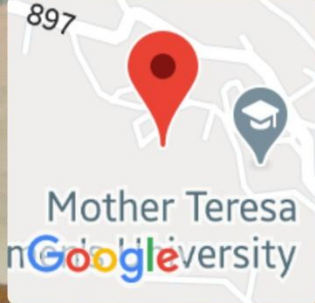


Tamil Nadu, India  
Attuvampatty, Tamil Nadu 624103, India  
Lat N  $10^{\circ} 16' 10.38''$   
Long E  $77^{\circ} 28' 46.8984''$   
20/02/21 12:10 PM

## Dip Coating Unit



897



Tamil Nadu, India

Attuvampatty, Tamil Nadu 624103, India

Lat N 10° 16' 10.38"

Long E 77° 28' 46.8984"

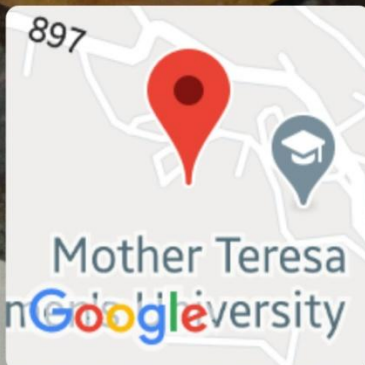
20/02/21 12:12 PM

## Ultra sonic Interferometer - Solid





## Michelson Interferometer



Tamil Nadu, India

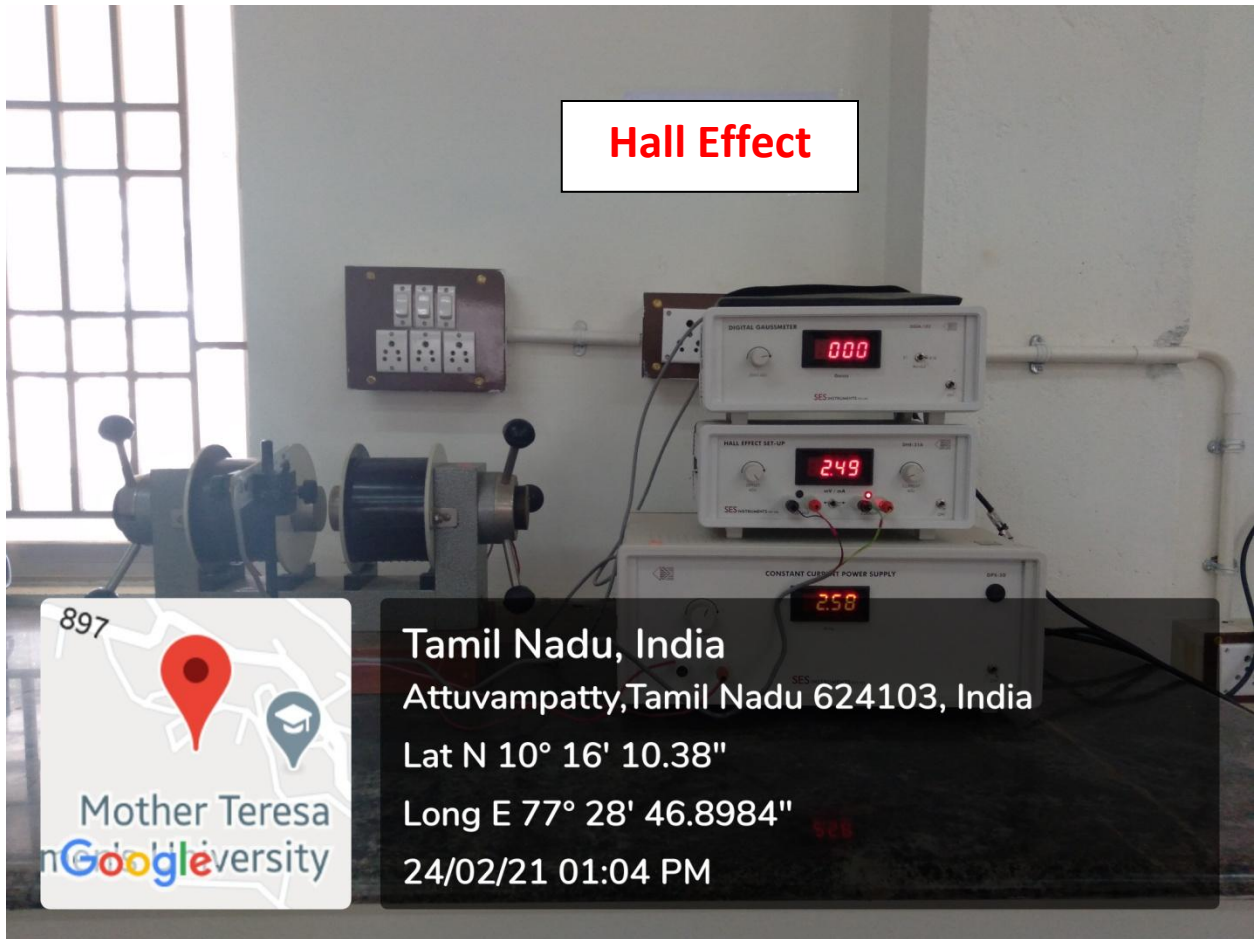
Attuvampatty, Tamil Nadu 624103, India

Lat N  $10^{\circ} 16' 10.38''$

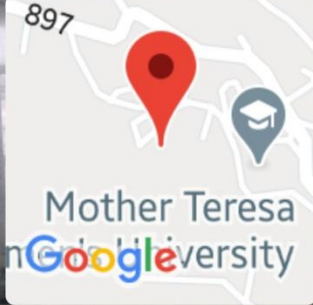
Long E  $77^{\circ} 28' 46.8984''$

24/02/21 01:11 PM

## Hall Effect



897

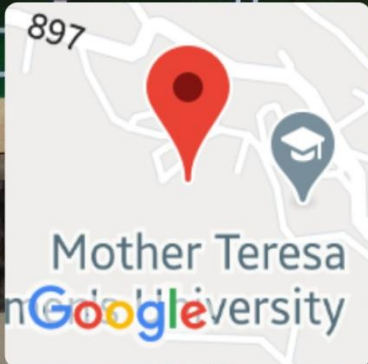



Mother Teresa  
nGoogleiversity

Tamil Nadu, India  
Attuvampatty, Tamil Nadu 624103, India  
Lat N 10° 16' 10.38"  
Long E 77° 28' 46.8984"  
24/02/21 01:04 PM



# Digital IC Trainer KIT



Tamil Nadu, India

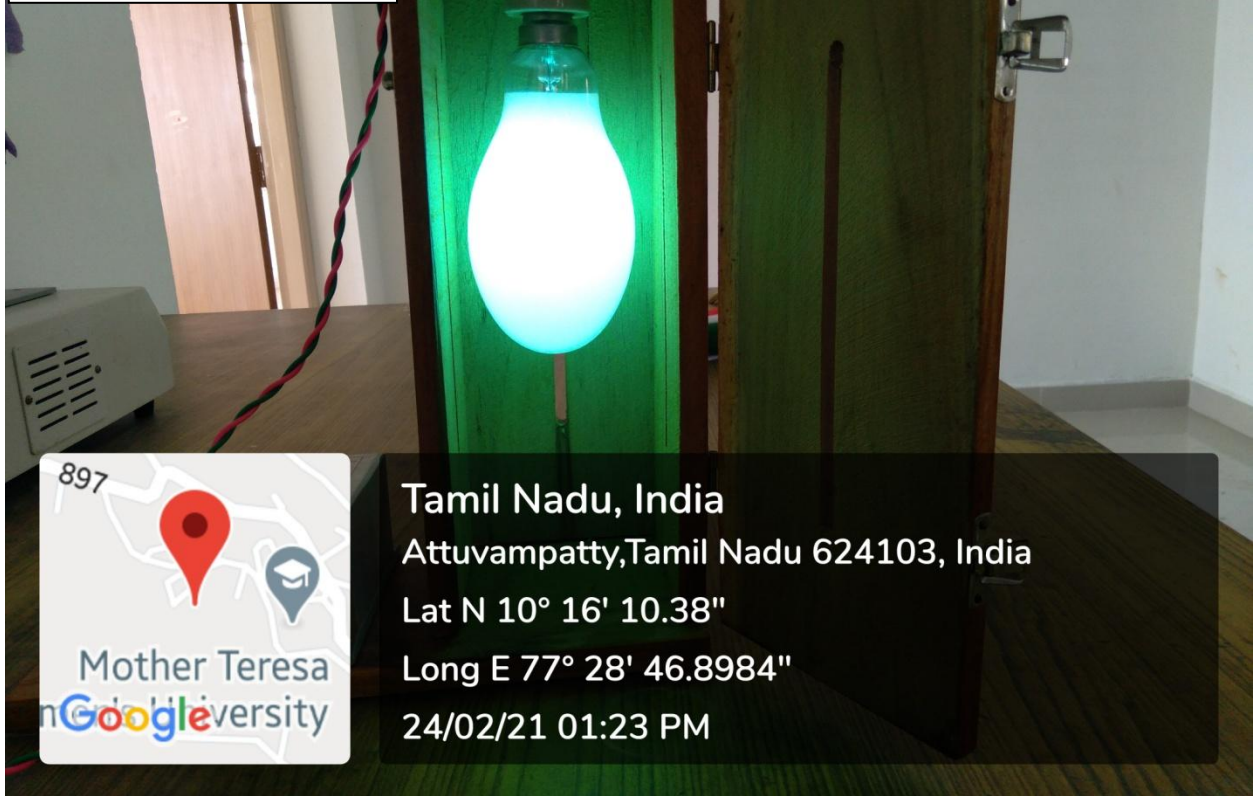
Attuvampatty, Tamil Nadu 624103, India

Lat N 10° 16' 10.38"

Long E 77° 28' 46.8984"

24/02/21 01:16 PM

**Mercury Vapour  
Lamp**



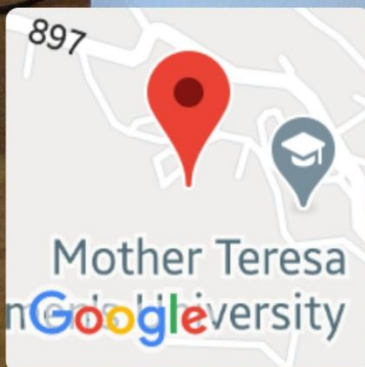
897

Mother Teresa  
nGoogleiversity

Tamil Nadu, India  
Attuvampatty, Tamil Nadu 624103, India  
Lat N 10° 16' 10.38"  
Long E 77° 28' 46.8984"  
24/02/21 01:23 PM



## Muffle Furnace



Tamil Nadu, India

Attuvampatty, Tamil Nadu 624103, India

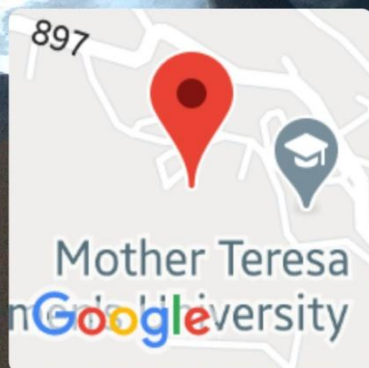

Lat N 10° 16' 10.38"

Long E 77° 28' 46.8984"

24/02/21 02:19 PM



## Double Distillation Unit



Tamil Nadu, India

Attuvampatty, Tamil Nadu 624103, India

Lat N 10° 16' 10.38"

Long E 77° 28' 46.8984"

24/02/21 02:20 PM

## Digital pH - Meter



Tamil Nadu, India

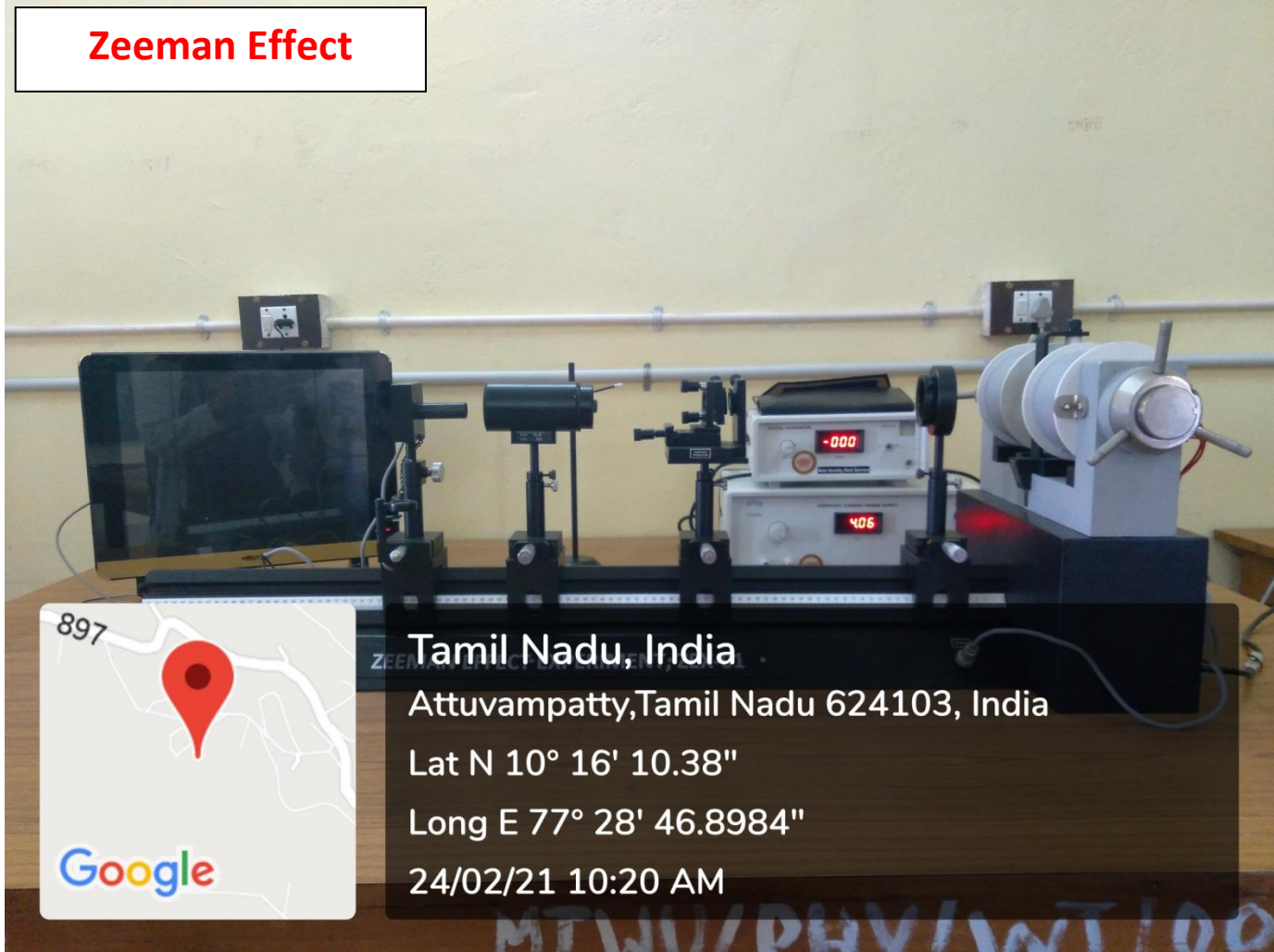
Attuvampatty, Tamil Nadu 624103, India

Lat N 10° 16' 10.38"

Long E 77° 28' 46.8984"

24/02/21 10:21 AM

**Zeeman Effect**



**Tamil Nadu, India**  
Attuvampatty, Tamil Nadu 624103, India  
Lat N 10° 16' 10.38"  
Long E 77° 28' 46.8984"  
24/02/21 10:20 AM